

**Important: Set task before pilots actually start flying, NOT after!!**  
**Importante: Conjunto de mangas antes de empezar a volar los pilotos, no después !!**

**Important: If you use trackers or Flymaster set please notify us 4-5 days before the event. We need to connect your set if it is not connected. Or give you access to manage it.**

**Importante: Si va a utilizar rastreadores o conjunto Flymaster nos notifica por favor 4-5 días antes del evento. Tenemos que conectar su conjunto si no está conectado. O le dan acceso a manejarlo.**

## Airtribune Live tracking Instructions

1.

<p>Activate the desired service plan:</p> <ul style="list-style-type: none"> <li>• Personal GSM live tracking with pilots devices</li> <li>• Personal GSM &amp; satellite tracking</li> <li>• GSM tracking with rented or own tracker set.</li> </ul> <p>Info:  PG/HG  <a href="https://airtribune.com/articles/paragliding-hang-gliding">https://airtribune.com/articles/paragliding-hang-gliding</a>  Gliding  <a href="https://airtribune.com/articles/sailplane">https://airtribune.com/articles/sailplane</a></p> <p>In any questions write to <a href="mailto:support@airtribune.com">support@airtribune.com</a></p>	<p>Activar el plan de servicio deseado:</p> <ul style="list-style-type: none"> <li>• GSM personal seguimiento en vivo con dispositivos de pilotos</li> <li>• Personal GSM y rastreo satelital</li> <li>• GSM de seguimiento con el sistema de seguimiento alquilado o propio.</li> </ul> <p>Info:  Parapente/Ala delta  <a href="https://airtribune.com/articles/paragliding-hang-gliding">https://airtribune.com/articles/paragliding-hang-gliding</a>  Planeador  <a href="https://airtribune.com/articles/sailplane">https://airtribune.com/articles/sailplane</a></p> <p>En alguna pregunta escriba a <a href="mailto:support@airtribune.com">support@airtribune.com</a></p>
--	--

2.

Confirm Participants.	Confirmar Participantes.
-----------------------	--------------------------

Home » Competitions » Paragliding contests » 2nd FAI Paragliding Pan-American Championship

General info | Map | Preparation blog | **Participants** | Days & Tasks | Sponsors | Resulting page

Access management | Waypoints planner

All | Confirmed | [+ Add Participant](#)

Participants search  [Get excel file](#) [Get FS excel file](#) [Get excel with phones](#)

### Women

<input type="checkbox"/>	#	Name	Number	Country	Status	Reg time
<input type="checkbox"/>	1	Andrea Jaramillo	37	COL	Confirmed	2014-08-27 09:29:26
<input type="checkbox"/>	2	Joanna Di Grigoli	122	VEN	Confirmed	2014-08-27 09:29:26
<input type="checkbox"/>	3	SHAUIN KAO	383	ARG	In progress	2014-08-27 09:29:26
<input type="checkbox"/>	4	Marina Olexina	700	RUS	Confirmed	2014-09-05 09:49:51
<input type="checkbox"/>	5	Mercedes Gijon	521	ARG	Confirmed	2014-09-08 15:32:02
<input type="checkbox"/>	6	Emma Casanova	404	GBR	Waiting payment	2014-08-27 09:29:26
<input type="checkbox"/>	7	Adriana Chila	308	USA	Waiting payment	2014-08-27 09:29:26
<input type="checkbox"/>	8	Krista Auchenbach	110	USA	Waiting list	2014-08-30 08:09:44

### Men

3.

With Personal GSM tracking  
Participants can use the following tracking devices:

- Airtribune Android mobile app
- Airtribune iOS mobile app
- Flymaster Live
- GPS Trackers:
  - Teltonica GH-3000
  - Redview GT-60
  - Meitrack GT-30i
  - Meitrack MT-90

NOTE! You can use Mobile app together with GPS tracker or Flymaster!  
E.g. Live tracking with GPS tracker and report back with mobile app.

Los participantes pueden utilizar los siguientes dispositivos de seguimiento:

- Aplicación móvil Android Airtribune
- Aplicación móvil iOS Airtribune
- Flymaster Live
- GPS Trackers:
  - Teltonica GH-3000
  - Redview GT-60
  - Meitrack GT-30i
  - Meitrack MT-90

NOTA! Puede utilizar la aplicación móvil junto con el perseguidor del GPS o Flymaster!

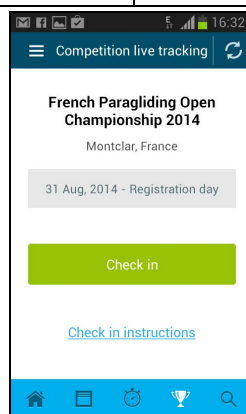
Por ejemplo: Vivir el seguimiento con el GPS tracker e informar organizadores con aplicación móvil.



4.

Download mobile application and login.  
Press **Check-in**

Descarga de aplicaciones móviles y de inicio de sesión. Pulse el botón **Check-in**



5.

Pilots shall connect their devices on Live trackers tab

Los pilotos deben conectar sus dispositivos en la página Live trackers

[Blog](#)
[Info](#)
[Pilots](#)
[Results](#)
[Registration](#)
[Live trackers](#)


You are registered for this event.  
Registration data can be modified on this page.

On this event live tracking is carried out with pilot's devices. You can bind your own GSM and satellite live trackers.

If you are going to use Airtribune Android App, you don't need to connect it on this page. [Read more](#)

Your GSM live tracking device:

Your satellite live tracking device:

6.

Enter your device's data and save.

Introduzca los datos de su dispositivo y guardar.

Your GSM live tracking device:

IMEI or ID:

IP: 178.62.163.8  
Port: 10005

Contact [support@airtribune.com](mailto:support@airtribune.com) in case You have questions connecting your device.

No data

Turn ON the tracker and put it outside to get valid GPS fix. Then reload this page.

Your satellite live tracking device:

Share link:

Data age: 388:12:02

The link to your SPOT sharing page.

Example:

<http://share.findmespot.com/shared/faces/viewspots.jsp?glfd=0q9IGTOcqI98LRu27pf6TzpqB3LdBoay>

Save

7.

Reconfigure your device to send data to Airtribune if necessary

Vuelva a configurar el dispositivo para enviar datos a Airtribune si es necesario

<p><b>Mobile app</b> - Do not need to connect and configure. Just login and do Check in.  <b>Flymaster Live</b> - Do not need to configure. Just enter IMEI and serial (last 5 digits). It will be connected automatically.</p> <p>You can change trackers settings by special program or by SMS sent to each tracker SIM tel number. All trackers shall send OK SMS in reply to this messages.</p>	<p><b>Aplicación móvil</b> - No necesita conectar y configurar. Solo entre y CHECK-IN.  <b>Flymaster Live</b> - No necesita configurar. Sólo tienes que introducir el IMEI y serie (5 últimos dígitos). Se conecta automáticamente.</p> <p>Puede cambiar la configuración de trackers por programa especial o por SMS enviado a cada seguidor número de teléfono SIM.          Todos los seguidores deberán enviar SMS Aceptar en respuesta a estos mensajes.</p>
---	---

<p>Redview GT60/livetrack24 v1 (IMEI or ID)          IP: 178.62.163.8 Port: 10005          SMS: W000000,012,178.62.163.8,10005</p>	<p>Meitrack GT30i /GT60(IMEI or ID)          IP: 178.62.163.8 Port: 10004          SMS: W000000,012,178.62.163.8,10005</p>
<p>Teltonika GH3000/ livetrack24 v2 (IMEI)          IP: 178.62.163.8 Port: 10002          SMS: psw0000gprssp30ip178.62.163.8p10002          apn&lt;authentication type&gt;,&lt;Access Point Name&gt;,username,password</p>	<p>Meitrack MT90 (IMEI)          IP: 178.62.163.8 Port: 10003          SMS: 0000,A23,178.62.163.8,10003</p>

8.

<p>After you configured the tracker or connected Flymaster or Satellite tracker) turn it on and put outside to work for 5 min. After that return to the computer and reload the Live trackers page. Green Data age will appear near your tracker or Flymaster. (I.e. how many sec, min, hours ago last coordinate arrived).  <u>Note:</u> To reload the Live trackers page do not stay on it and press F5 at once. Go out of it to any other page i .e. Event Info page and then return and press F5.</p>	<p>Después de configurar el rastreador o conectado Flymaster o rastreador satelital) encenderlo y poner fuera a trabajar durante 5 min. Después de que el regreso a la computadora y vuelva a cargar la página Live trackers. Verde Data age aparecerá cerca de su perseguidor o Flymaster. (Es decir, cuántos segundos, minutos, horas Hace última coordenada llegó).</p>
---	--

Your GSM live tracking device:

IMEI or ID:

Data age: 00:02:02

9.

If you use rented TRACKER or FLYMASTER SET please contact [support@airtribune.com](mailto:support@airtribune.com) to check if it is connected with Airtribune.  
If it is connected Assign trackers to pilots.  
Note that pilot can use his iOS/Android device for report back in parallel.

Si utiliza alquiler TRACKER o Flymaster SET favor contacte [support@airtribune.com](mailto:support@airtribune.com) para comprobar si está conectado con Airtribune.  
Si está conectado rastreadores Asignar a los pilotos.  
Tenga en cuenta que piloto puede usar su dispositivo iOS / Android para el informe de nuevo en paralelo.

Home » Competitions » Paragliding contests » 2015 French Paragliding Open

General info | Map | Preparation blog | **Participants** | Days

Access management | Staff tracking | **Waypoints planner**

Status | **Trackers** | Tel numbers

Participants search

**Women**

<input type="checkbox"/>	#	Name	Number	Personal tracker	Data age	Data	Satellite tracker	Data age	Mobile app	Data age
<input type="checkbox"/>	1	Seiko FUKUOKA NAVILLE	5609						Android	99:99:99
<input type="checkbox"/>	2	Chantal Touzac	5166						Android	99:99:99

Dropdown menu items: F149, F148, F147, F146, F145, F144, F143, F142, F141, F140, F139, F138, F137, F136, F135, F134, **F133**, F132, F131, F130, PWI

Buttons: Sponsors, Resulting page, Add Participant, Get FS excel file, Get excel with phones

10.

You can assign trackers from your set to your Staff on STAFF TRACKING tab.

Puede asignar los seguidores de su aparato a su personal en la pestaña SEGUIMIENTO PERSONAL.

Home » Competitions » Paragliding contests » 2015 French Paragliding Open

General info | Map | Preparation blog | Participants | Days & Tasks | Sponsors | Resulting page

Access management | Staff tracking | Waypoints planner

### Staff

Name *	Type *	Assigned tracker	Satellite tracker
Bus 1	Bus	-----	
Bus 2	Bus	-----	
Bus 3	Bus	-----	

Assigned tracker dropdown menu:

- F160 (flymaster-357852035980138)
- F159 (flymaster-357852036015058)
- F158 (flymaster-357852035996910)**
- F157 (flymaster-357852035980187)
- F156 (flymaster-357852035995466)
- F155 (flymaster-357852036000571)
- F154 (flymaster-357852036000092)
- F153 (flymaster-357852036001405)

11.

To live track your staff with iOS/Android app add their user in front of their name on Staff tracking list. They can start app with Private tracking.

Para vivir el seguimiento de su personal con iOS app / Android añadir su usuario frente a su nombre en la lista de Staff. Pueden empezar aplicación con seguimiento privada.

Home » Competitions » Paragliding contests » 2015 French Paragliding Open

General info | Map | Preparation blog | Participants | Days & Tasks | Sponsors | Resulting page


Access management | Staff tracking | Waypoints planner

Save

Save and continue editing

### Staff

Name *	Type *	Assigned tracker	Satellite tracker	User
Bus 1	Bus	-----		Escri
Bus 2	Bus	F160 (flymaster-357852035980138)		Chomin Gallego <b>Escribano</b> <chomin@grafonics.net>
Bus 3	Bus	-----		<b>Escriba Fred</b> <f.escriba@gmail.com>



12.

Create Day and save it.	Crear Día y guardarlo.
-------------------------	------------------------

Monday, 17th November 2014 14:35 Welcome, Elena

Home » Competitions » Paragliding contests » **Equador test**

General info | Map | Preparation blog | Participants | **Days & Tasks** | Sponsors | Resulting page

Access management | **Waypoints planner**

**+ Add Day**

Title	Date	Task	Results & Replay	Live tracks	Delete link
Day 2	Nov. 16, 2014	Set a task	-	-	Delete
Day 1	Nov. 12, 2014	Task 1	Edit	Tracks	Delete

1 - 2 / 2 Days

13.

Check that waypoints are uploaded in Waypoints planner	Compruebe que waypoints se cargan en el planificador de waypoints
--	---

Home » Competitions » Paragliding contests » **Equador**

General info | Map | Preparation blog | Participants | **Days & Tasks** | Sponsors | Resulting page

Access management | **Waypoints planner** | + Add Day

Title	Date	Task	Results & Replay	Live tracks	Delete link
-------	------	------	------------------	-------------	-------------

Waypoint Planner | Polish, Czech and Slovak Open 2015

Find location  
Go to: District

Upload waypoints file (.wpt Compe GPS)  
Choose File No file chosen

Create waypoints

Name	Altitude	Comments
A01082	824	Elbasan
A02082	824	
A03082	824	
A04082	824	

Delete Total: 145

Prefix A **Add point**

Save waypoint  
Save



14.

<p><b>Set a task</b></p> <p>It is important to set task <u>before</u> pilots fly. If you set after they started you will lose data that was sent to server.</p> <p>In case you have no Internet on Take off set approximate task before you go to take off and edit it when you return to office. Then the live tracking data will not be lost.</p>	<p><b>Crear una manga</b></p> <p>Es importante crear manga <u>que</u> los pilotos comienzan a volar. Si se establece después de que comenzaron se perderán los datos que se envía al servidor.</p> <p>En caso de no tener internet en el despegue conjunto de manga aproximada antes de ir a despegar y editarlo cuando regrese a la oficina. Entonces no se perderán los datos de seguimiento en vivo.</p>
---	---

Home > Competitions > Contests > Ecuador test > Days & Tasks > Day 2 > Add Task

Task#:	<input type="text" value="2"/>
Status:	<input type="text" value="Ok"/>
Type:	<input type="text" value="Race to goal"/>
Detect landings:	<input type="text" value="Yes"/>

Recommended.  
Participant's movements will be shown on the geo player between his launch and landing (or between restart and landing).  
Participant's results will NOT change after landing even if he continues the task flying, driving or walking.

Type	Waypoints	Radius, m	Rule	Open time	Close time
TO	<input type="text" value="A01018"/>	<input type="text" value="400"/>	<input type="text" value="Enter"/>	<input type="text" value="12"/> : <input type="text" value="00"/>	<input type="text" value="14"/> : <input type="text" value="00"/>
↓	SS	<input type="text" value="A01018"/>	<input type="text" value="1000"/>	<input type="text" value="Exit"/>	<input type="text" value="13"/> : <input type="text" value="00"/>
↑ ↓	TP	<input type="text" value="M04018"/>	<input type="text" value="Enter"/>		✕
↑	ES	<input type="text" value="M02021"/>	<input type="text" value="Enter"/>		
	GOAL	<input type="text" value="---"/>	<input type="text" value="Enter"/>		

[Add waypoint](#)  

---  
 A01018  
 M01018  
**M02021**  
 M03015  
 M04018

Task deadline:  :

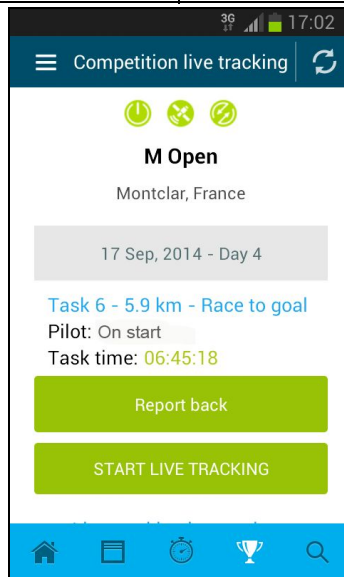
15.

<p>Press <b>START LIVE TRACKING</b> in mobile app if you use mobile app for live tracking. or Just turn <b>ON</b> your tracker if you use tracker for live tracking.</p>	<p>Presione <b>START SEGUIMIENTO EN VIVO</b> en aplicación móvil si utiliza aplicaciones móviles para el seguimiento en directo. o</p>
--	--

Note: Data from satellite trackers is added to the data of mobile app and GSM trackers. If there is no network only satellite track will be shown. Data from mobile app is also added to the data of trackers if you turn on both devices - tracker and mobile app. If you want to use app only for report back do not press Start tracking.

Sólo encienda el rastreador si utiliza seguimiento para el seguimiento en directo.

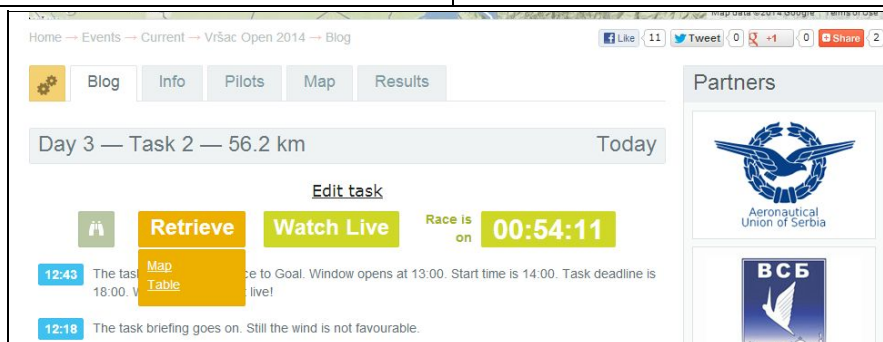
Nota: Los datos de rastreadores satelitales se añade a los datos de aplicaciones y GSM rastreadores móviles. Si no existe una red sólo se mostrará trayectoria del satélite. Los datos de aplicación móvil también se añade a los datos de seguidores si a su vez tanto dispositivos - tracker y aplicaciones móviles. Si desea utilizar la aplicación sólo para volver informe no pulse Iniciar seguimiento.



16.

Watch pilots in Retrieve map and 2D/3D Player.

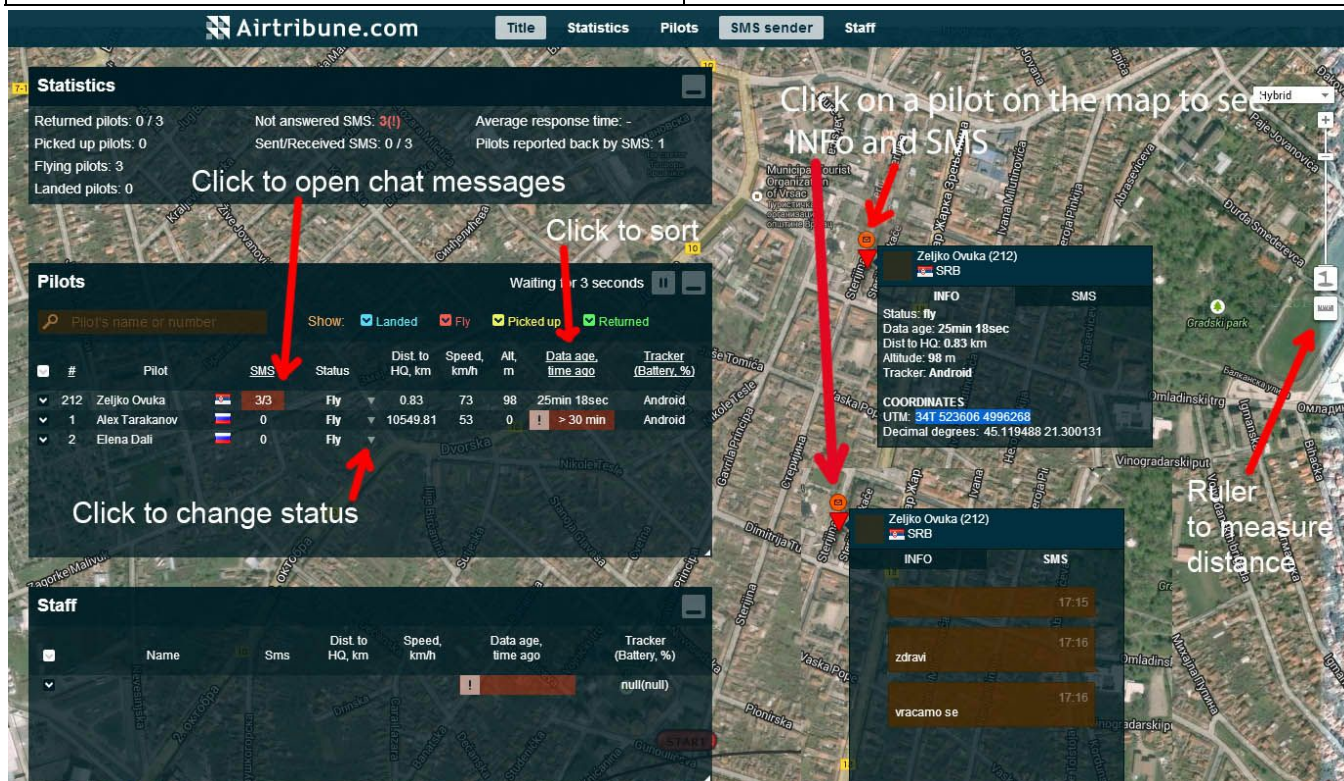
Ver pilotos en Recuperar mapa y Reproductor 3D / 2D.



17.

Receive Report back messages in Retrieve Map. Answer messages.

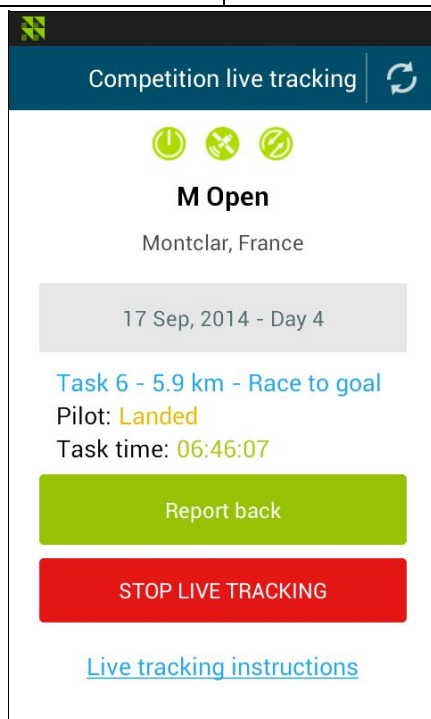
Recibe "Informe volver" mensajes en Recuperar Mapa. Puedes responder mensajes .



18.

When pilot is in the Retrieve bus he can press STOP LIVE TRACKING

Al piloto se encuentra en el autobús de recuperar que puede presionar STOP LIVE TRACKING



Happy Landings!